





**Key to Features**

-  Major Municipalities
-  Regional County
-  Lower Rio Grande Flood Planning Basin
-  Interstate Highway
-  US Highway
-  Major Streams/Rivers

**Flood Management Strategy**

-  Flood Measurement and Warning
-  Education and Outreach
-  Regulatory and Guidance
-  Other